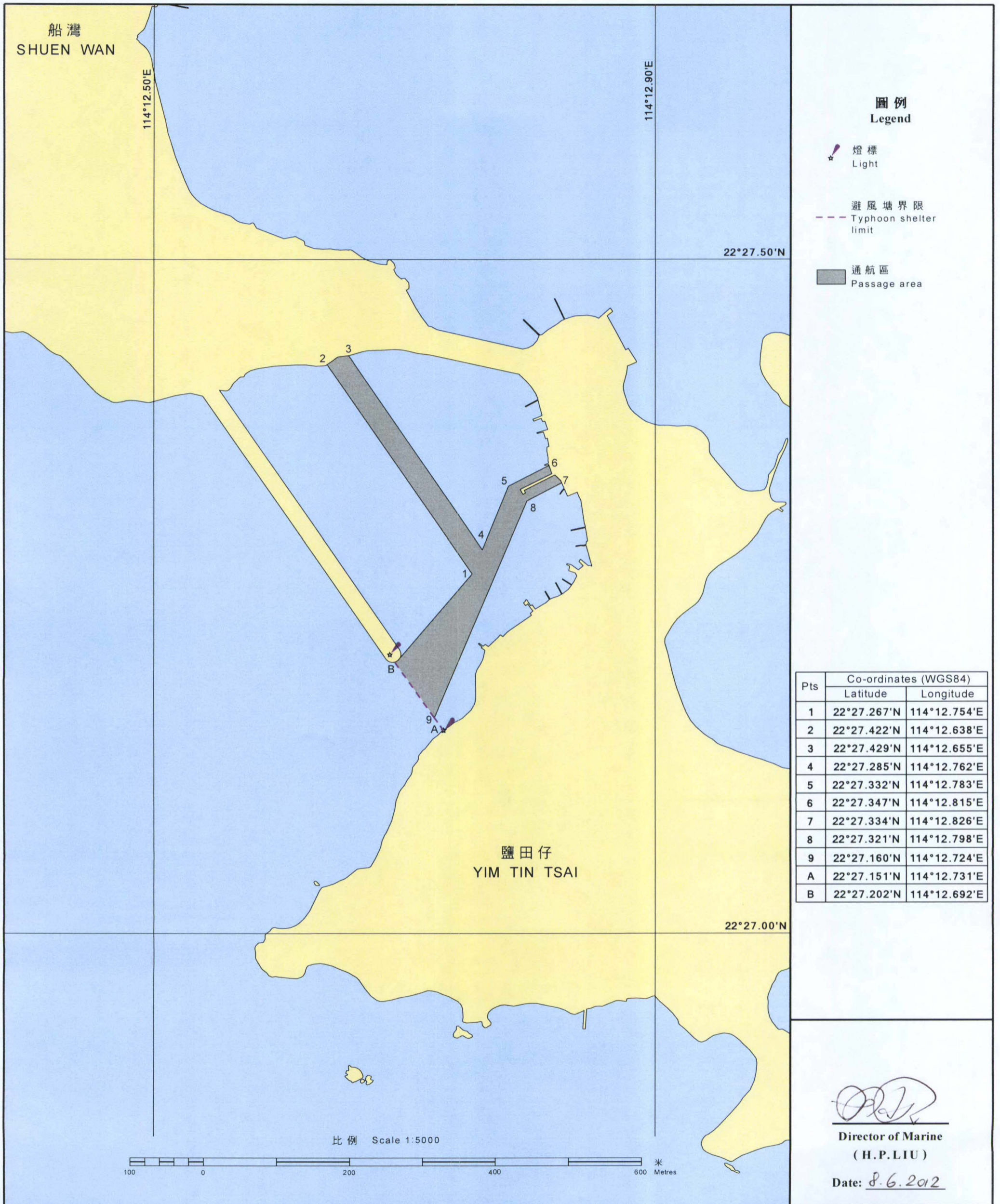





根據《商船(本地船隻)(避風塘)規例》(第548E章)第3條規定  
船灣避風塘通航區圖則

Pursuant to Section 3 of the Merchant Shipping (Local Vessels) (Typhoon Shelters) Regulation (Cap. 548E)  
Plan of Passage Area in Shuen Wan Typhoon Shelter



圖例  
Legend

-  燈標  
Light
-  避風塘界限  
Typhoon shelter limit
-  通航區  
Passage area

| Pts | Co-ordinates (WGS84) |              |
|-----|----------------------|--------------|
|     | Latitude             | Longitude    |
| 1   | 22°27.267'N          | 114°12.754'E |
| 2   | 22°27.422'N          | 114°12.638'E |
| 3   | 22°27.429'N          | 114°12.655'E |
| 4   | 22°27.285'N          | 114°12.762'E |
| 5   | 22°27.332'N          | 114°12.783'E |
| 6   | 22°27.347'N          | 114°12.815'E |
| 7   | 22°27.334'N          | 114°12.826'E |
| 8   | 22°27.321'N          | 114°12.798'E |
| 9   | 22°27.160'N          | 114°12.724'E |
| A   | 22°27.151'N          | 114°12.731'E |
| B   | 22°27.202'N          | 114°12.692'E |



Director of Marine  
(H.P. LIU)

Date: 8.6.2012