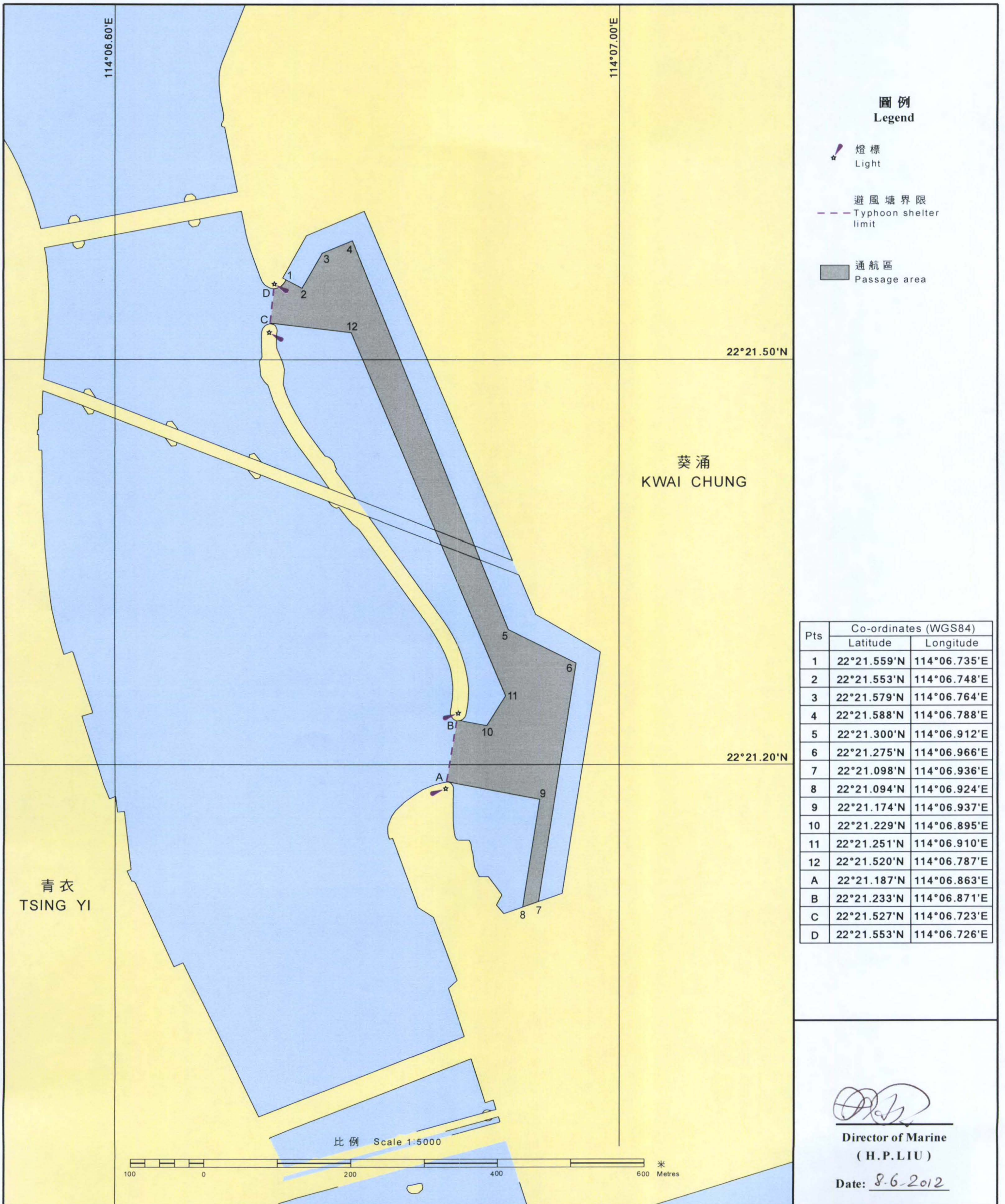





根據《商船(本地船隻)(避風塘)規例》(第548E章)第3條規定
藍巴勒海峽避風塘通航區圖則


Pursuant to Section 3 of the Merchant Shipping (Local Vessels) (Typhoon Shelters) Regulation (Cap. 548E)
Plan of Passage Area in Rambler Channel Typhoon Shelter



圖例
Legend

-  燈標
Light
-  避風塘界限
Typhoon shelter limit
-  通航區
Passage area

| Pts | Co-ordinates (WGS84) | |
|-----|----------------------|--------------|
| | Latitude | Longitude |
| 1 | 22°21.559'N | 114°06.735'E |
| 2 | 22°21.553'N | 114°06.748'E |
| 3 | 22°21.579'N | 114°06.764'E |
| 4 | 22°21.588'N | 114°06.788'E |
| 5 | 22°21.300'N | 114°06.912'E |
| 6 | 22°21.275'N | 114°06.966'E |
| 7 | 22°21.098'N | 114°06.936'E |
| 8 | 22°21.094'N | 114°06.924'E |
| 9 | 22°21.174'N | 114°06.937'E |
| 10 | 22°21.229'N | 114°06.895'E |
| 11 | 22°21.251'N | 114°06.910'E |
| 12 | 22°21.520'N | 114°06.787'E |
| A | 22°21.187'N | 114°06.863'E |
| B | 22°21.233'N | 114°06.871'E |
| C | 22°21.527'N | 114°06.723'E |
| D | 22°21.553'N | 114°06.726'E |



Director of Marine
(H.P. LIU)

Date: 8-6-2012