



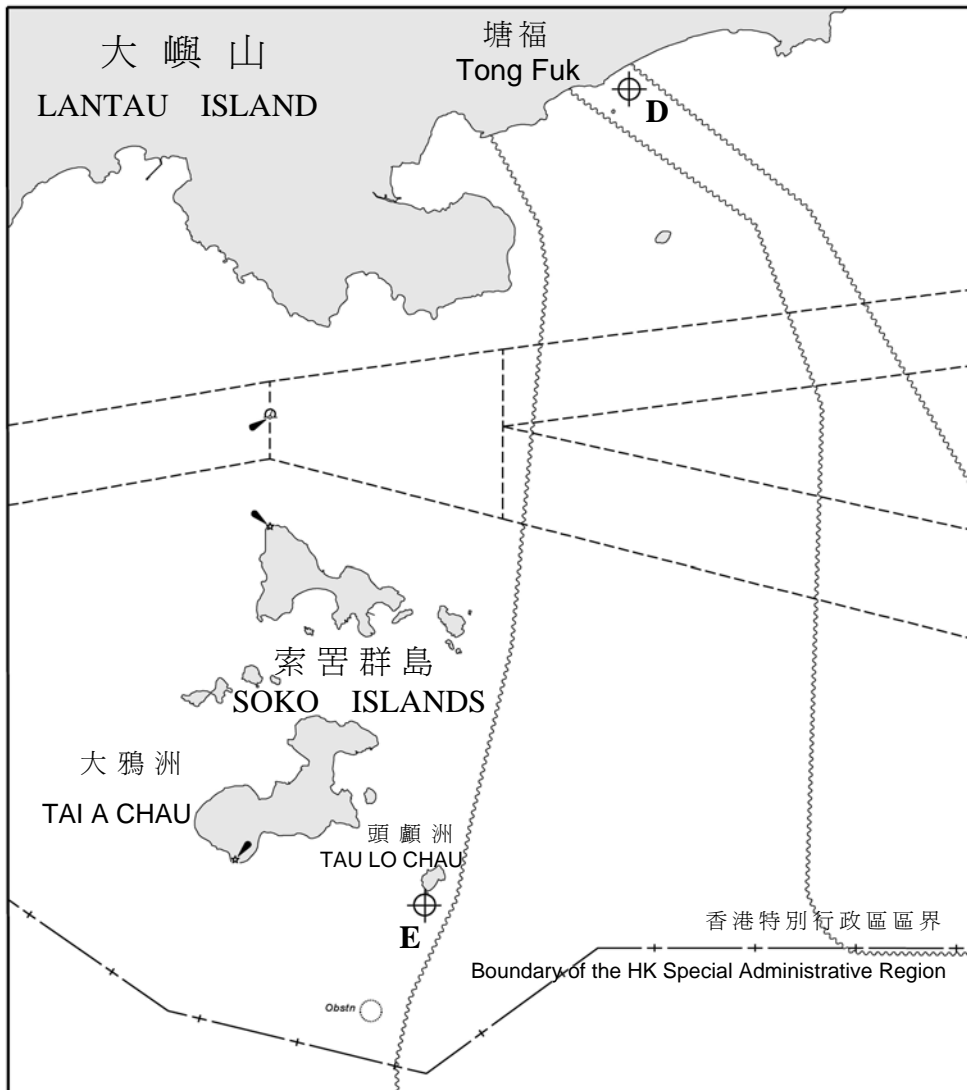
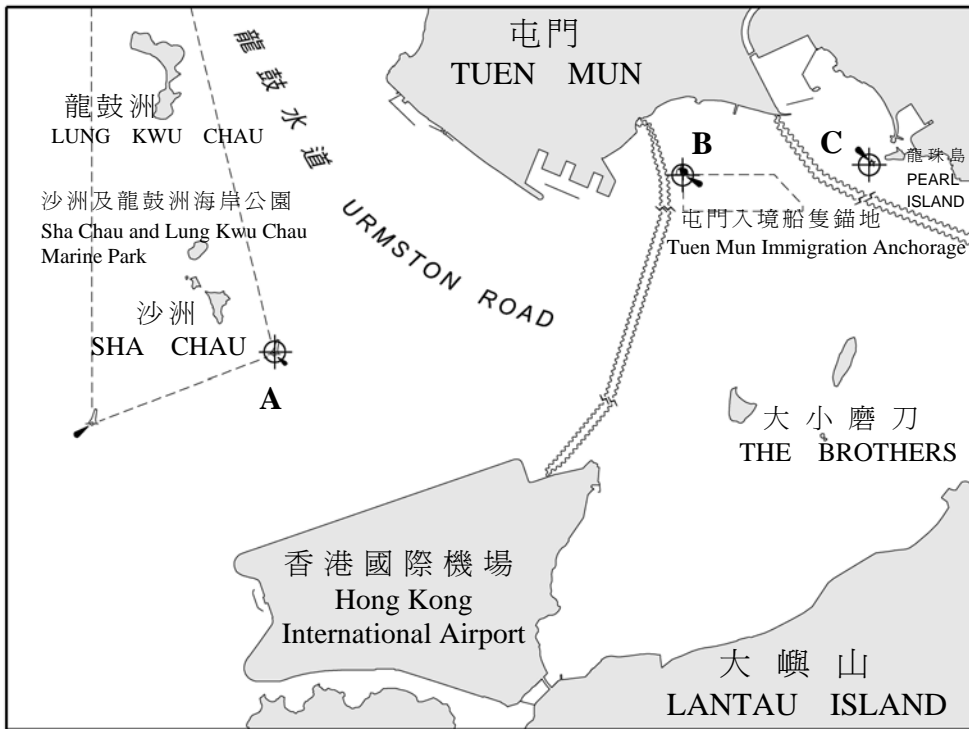
2. The current meters are for collecting current profile e.g. set and rate of current. They are dome shape structures with a height of 0.5 metre and the 1.5 metres diameter round bottom will be embedded in the seabed.
3. The current meters will be temporarily established for a period of approximately 13 months. During the period of establishment regular diving operations for inspection of the current meters will be carried out from time to time.
4. The diving operations will be carried out from a work boat. The boat will work in one location at any one time. One motor boat will assist in the works.
5. Vessels engaged in the diving operations will display signals as prescribed in international and local regulations.
6. Vessels navigating in the vicinity should proceed with caution at a slow speed and keep clear of the work boat, bearing in mind that there are divers working in the area.
7. A drawing showing the locations of the current meters is attached to this Notice.
8. This Notice supersedes Marine Department Notice No. 52 of 2010.

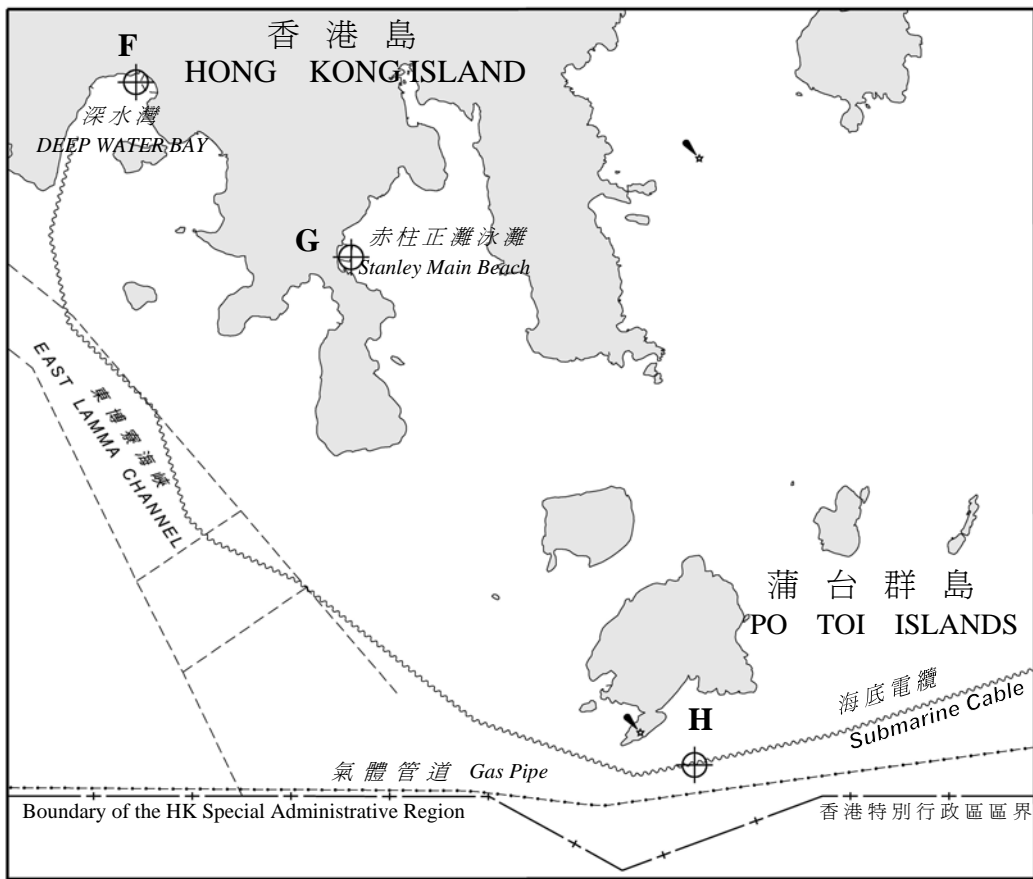
**R. F. TUPPER**  
**Director of Marine**

Marine Department  
Government of the HKSAR  
Date: 25 June 2010  
Action File Ref.: L/M 37/10 in PA/S 909/2/155

# 海事處佈告2010年第91號附圖

Drawing Attached to Marine Department Notice No. 91 of 2010





不宜作航行用途  
**NOT TO BE USED FOR NAVIGATION**